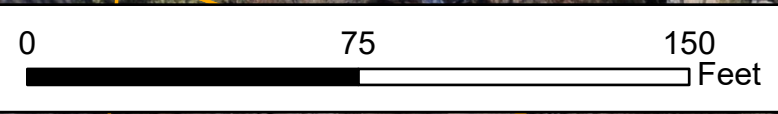





This map is for informational purposes only and is not to be interpreted as a legal document. The City assumes no legal responsibility for the information shown on this map. For inquiries, please contact the City of Tucker.

This work is licensed under a Creative Commons Attribution 4.0 International License.



City of Tucker

**Aerial
SLUP-26-0003
4453 Hugh Howell Road**

-  SLUP
-  Tax Parcels
-  Tucker Municipal Boundary

